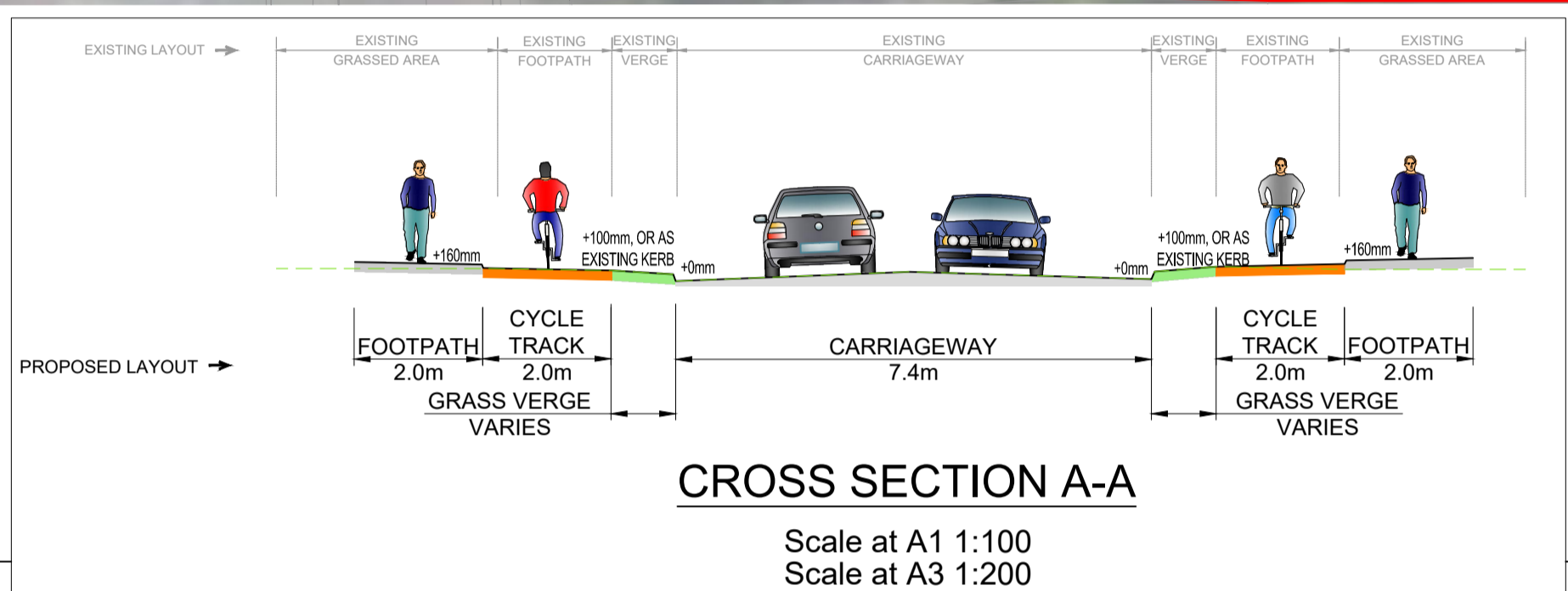


100  
10  
0  
A1

DO NOT SCALE



- GENERAL NOTES**
1. ALL DIMENSIONS ARE IN MILLIMETRES UNLESS NOTED OTHERWISE
  2. ONLY WRITTEN DIMENSIONS SHALL BE USED. NO DIMENSIONS SHALL BE SCALED FROM THE DRAWINGS
  3. ALL LEVELS ARE IN METRES AND ARE TO MALIN HEAD DATUM
  4. ALL COORDINATES ARE IN METRES AND ARE TO IRISH TRANSVERSE MERCATOR
  5. DRAWINGS ARE TO BE READ IN CONJUNCTION WITH THE SPECIFICATION

- LEGEND:**
- CARRIAGEWAY
  - PROPOSED FOOTPATH
  - PROPOSED SHARED SPACE
  - PROPOSED RAISED CYCLE TRACK / LANE
  - PROPOSED ON ROAD CYCLE LANE
  - PROPOSED RAISED TABLE / ENTRY TREATMENT
  - PROPOSED TACTILE PAVING (CONTROLLED)
  - PROPOSED TACTILE PAVING (UNCONTROLLED)
  - PROPOSED GRASS VERGE
  - EXISTING GRASS VERGE TO BE RETAINED
  - BLOCK PAVING AREA
  - FLUSH KERB
  - 100mm UPSTAND KERB
  - 60mm UPSTAND KERB (BEVELLED)
  - EXISTING KERB TO BE RETAINED
  - PROPOSED FENCE
  - SITE BOUNDARY

- EXISTING TREES:**
- TO BE RETAINED (WITHOUT MITIGATION MEASURES)
  - TO BE RETAINED (WITH MITIGATION MEASURES)
  - TO BE REMOVED (AS A RESULT OF THE PROPOSED SCHEME)
  - TO BE REMOVED (RECOMMENDED, REGARDLESS OF PROPOSED SCHEME)
  - PROPOSED TREES
  - DELINEATOR POSTS

- NOTES:**
1. DO NOT SCALE FROM DRAWING.
  2. PROPOSED CYCLE TRACKS, CYCLE LANES AND FOOTPATHS SHALL BE MIN. 2m WIDE UNLESS NOTED OTHERWISE



© ORDNANCE SURVEY IRELAND LICENSE No. AR 0082522  
ORDNANCE SURVEY IRELAND & GOVERNMENT OF IRELAND



**Comhairle Contae Chill Dara**  
Kildare County Council

**NTA**  
Údaráis Náisiúnta Iompair  
National Transport Authority

Rev	Description	By	Date	Chk'd	Auth
A	UPDATE OF CONTROLLED CROSSING	JD	09.03.22	RR	ST
-	FOR PART 8 SUBMISSION	DB	25.02.22	RR	ST

**ATKINS**  
Member of the SNC-Lavalin Group

Atkins House, 150-155 Ainslie Business Park, Swords, Co. Dublin  
Tel (+353) 01 810 8000 Fax (+353) 01 810 8001

Unit 2B, 2200 Cork Airport Business Park, Cork  
Tel (+353) 021 429 0300 Fax (+353) 021 429 0360

1st Floor Technology House Parkmore Technology Park, Galway  
Tel (+353) 091 786 050 Fax (+353) 091 779 830

Client  
**KILDARE COUNTY COUNCIL**

Project  
**MEADOWBROOK CYCLE SCHEME**

Purpose  
**FOR PART 8 SUBMISSION**

Title  
**BEAUFIELD CLOSE PRELIMINARY DESIGN SHEET 1 OF 2**

Original Scale 1:250 at A1 1:500 at A3	Design/Drawn DB	Checked RR	Authorised ST
Date 25.02.22	Date 25.02.22	Date 25.02.22	Date 25.02.22

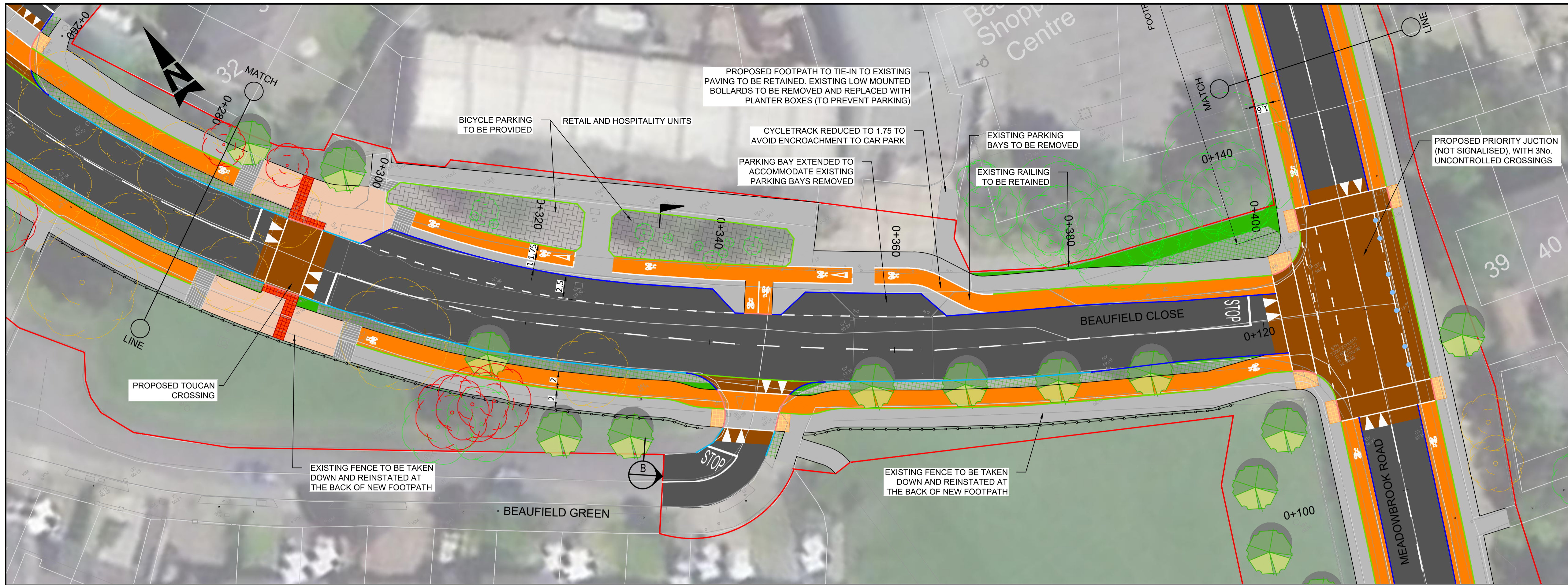
Status Drawing Number  
P8 5208212 / HTR / DR / 0121

Rev  
A

File: 5208212\_HTR\_DR\_0121.dwg  
Date: Mar 09, 2022 - 10:57am  
Plotted by: jDemofra

A1

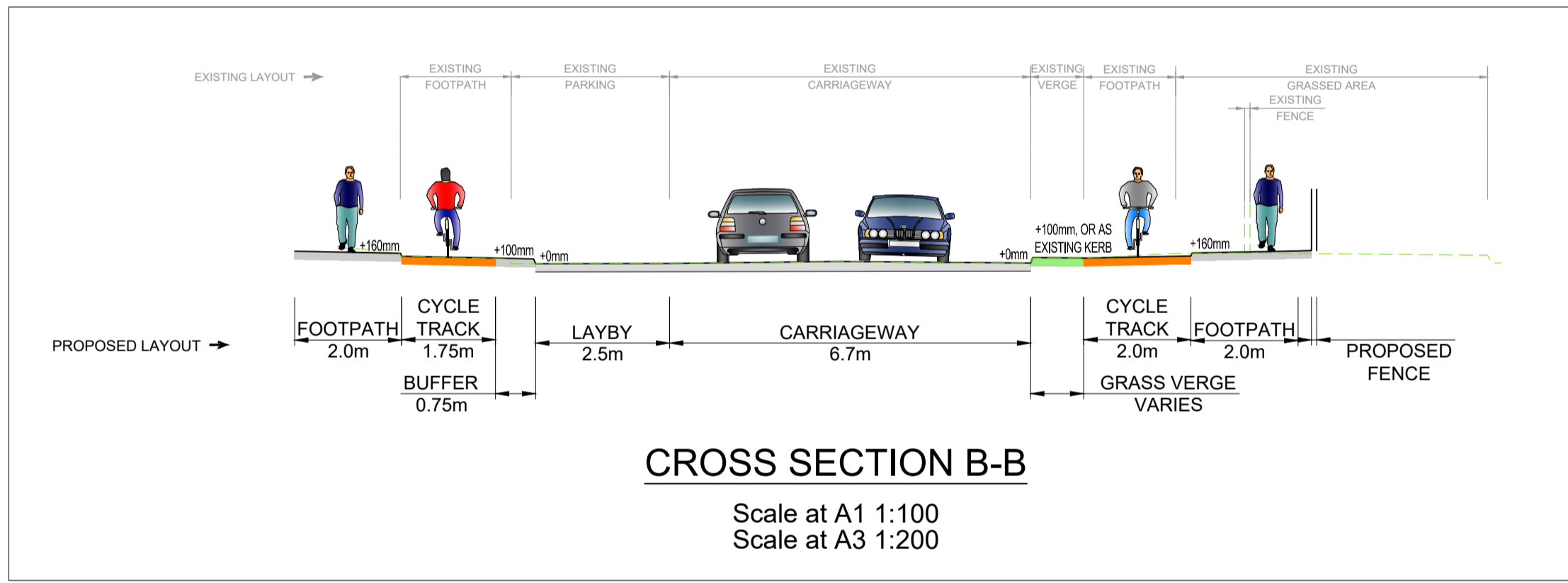
DO NOT SCALE



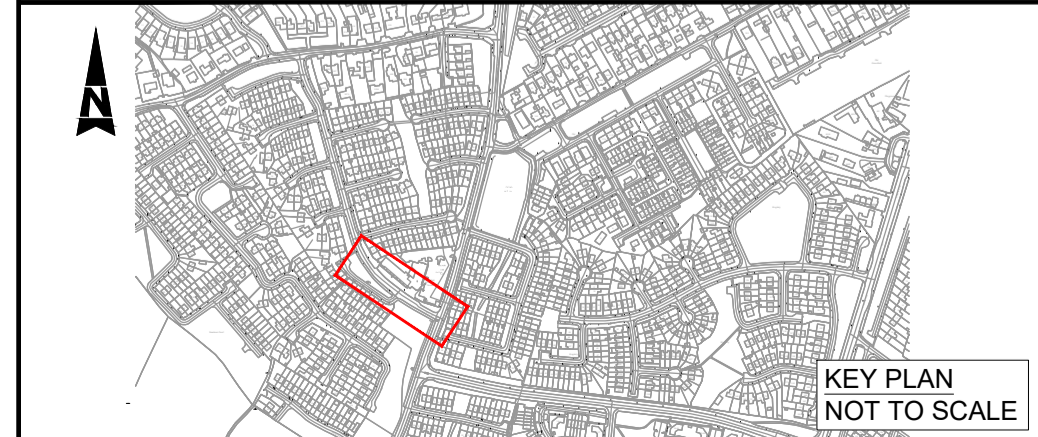
- GENERAL NOTES**
1. ALL DIMENSIONS ARE IN MILLIMETRES UNLESS NOTED OTHERWISE
  2. ONLY WRITTEN DIMENSIONS SHALL BE USED. NO DIMENSIONS SHALL BE SCALED FROM THE DRAWINGS
  3. ALL LEVELS ARE IN METRES AND ARE TO MALIN HEAD DATUM
  4. ALL COORDINATES ARE IN METRES AND ARE TO IRISH TRANSVERSE MERCATOR
  5. DRAWINGS ARE TO BE READ IN CONJUNCTION WITH THE SPECIFICATION

- LEGEND:**
- CARRIAGEWAY
  - PROPOSED FOOTPATH
  - PROPOSED SHARED SPACE
  - PROPOSED RAISED CYCLE TRACK / LANE
  - PROPOSED ON ROAD CYCLE LANE
  - PROPOSED RAISED TABLE / ENTRY TREATMENT
  - PROPOSED TACTILE PAVING (CONTROLLED)
  - PROPOSED TACTILE PAVING (UNCONTROLLED)
  - PROPOSED GRASS VERGE
  - EXISTING GRASS VERGE TO BE RETAINED
  - BLOCK PAVING AREA
  - FLUSH KERB
  - 100mm UPSTAND KERB
  - 60mm UPSTAND KERB (BEVELLED)
  - EXISTING KERB TO BE RETAINED
  - PROPOSED FENCE
  - SITE BOUNDARY
- EXISTING TREES:**
- TO BE RETAINED (WITHOUT MITIGATION MEASURES)
  - TO BE RETAINED (WITH MITIGATION MEASURES)
  - TO BE REMOVED (AS A RESULT OF THE PROPOSED SCHEME)
  - TO BE REMOVED (RECOMMENDED, REGARDLESS OF PROPOSED SCHEME)
  - PROPOSED TREES
  - DELINEATOR POSTS

- NOTES:**
1. DO NOT SCALE FROM DRAWING.
  2. PROPOSED CYCLE TRACKS, CYCLE LANES AND FOOTPATHS SHALL BE MIN. 2m WIDE UNLESS NOTED OTHERWISE



© ORDNANCE SURVEY IRELAND LICENSE No. AR 0082522  
ORDNANCE SURVEY IRELAND & GOVERNMENT OF IRELAND



Rev	Description	By	Date	Chk'd	Auth
A	UPDATE OF CONTROLLED CROSSING	JD	09.03.22	RR	ST
-	FOR PART 8 SUBMISSION	DB	25.02.22	RR	ST

**ATKINS**  
Member of the SNC-Lavalin Group

Alkins House, 150-155 Ainslie Business Park, Swords, Co. Dublin  
Tel (+353) 01 810 8000 Fax (+353) 01 810 8001

Unit 2B, 2200 Cork Airport Business Park, Cork  
Tel (+353) 021 429 0300 Fax (+353) 021 429 0360

1st Floor Technology House Parkmore Technology Park, Galway  
Tel (+353) 091 786 050 Fax (+353) 091 779 830

Client: KILDARE COUNTY COUNCIL

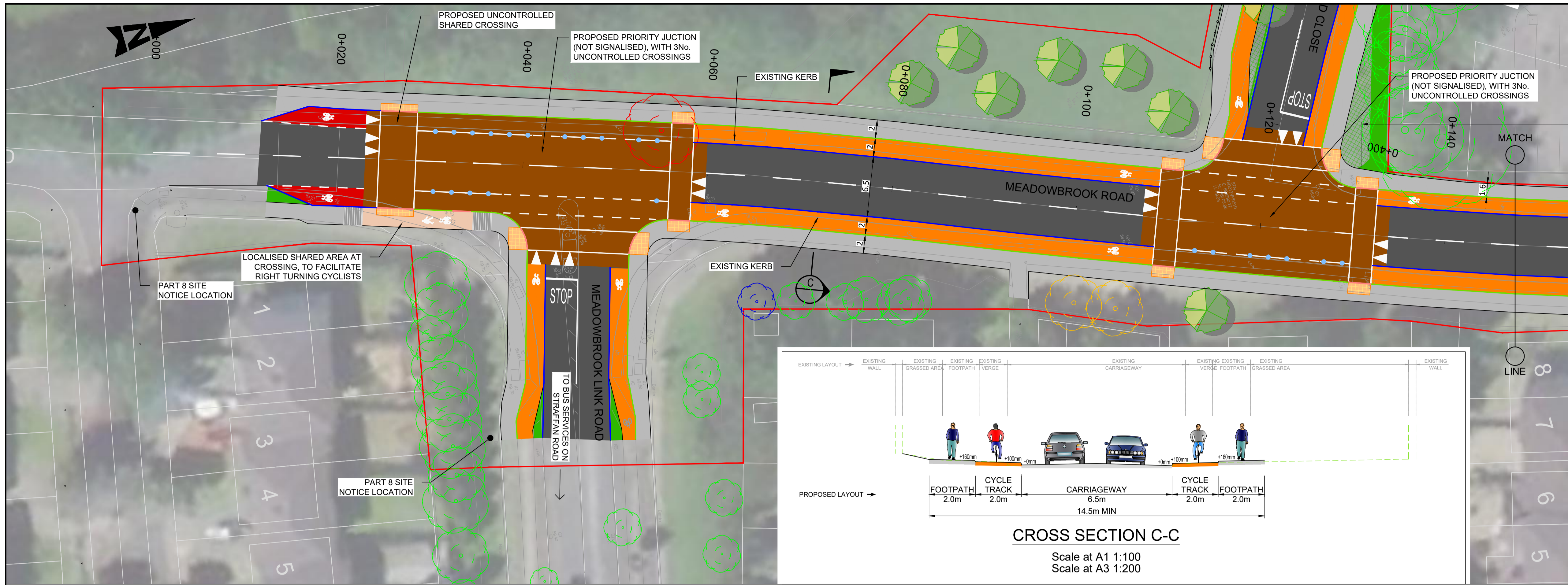
Project: MEADOWBROOK CYCLE SCHEME

Purpose: FOR PART 8 SUBMISSION			
Title: BEAUFIELD CLOSE PRELIMINARY DESIGN SHEET 2 OF 2			
Original Scale: 1:250 at A1 1:500 at A3	Design/Drawn: DB Date: 25.02.22	Checked: RR Date: 25.02.22	Authorised: ST Date: 25.02.22
Status: P8	Drawing Number: 5208212 / HTR / DR / 0122	Rev: A	

File: 5208212\_HTR\_DR\_0122.dwg  
Date: Mar 09, 2022 - 10:58am  
Plotted by: jDemora

100  
10  
0  
A1

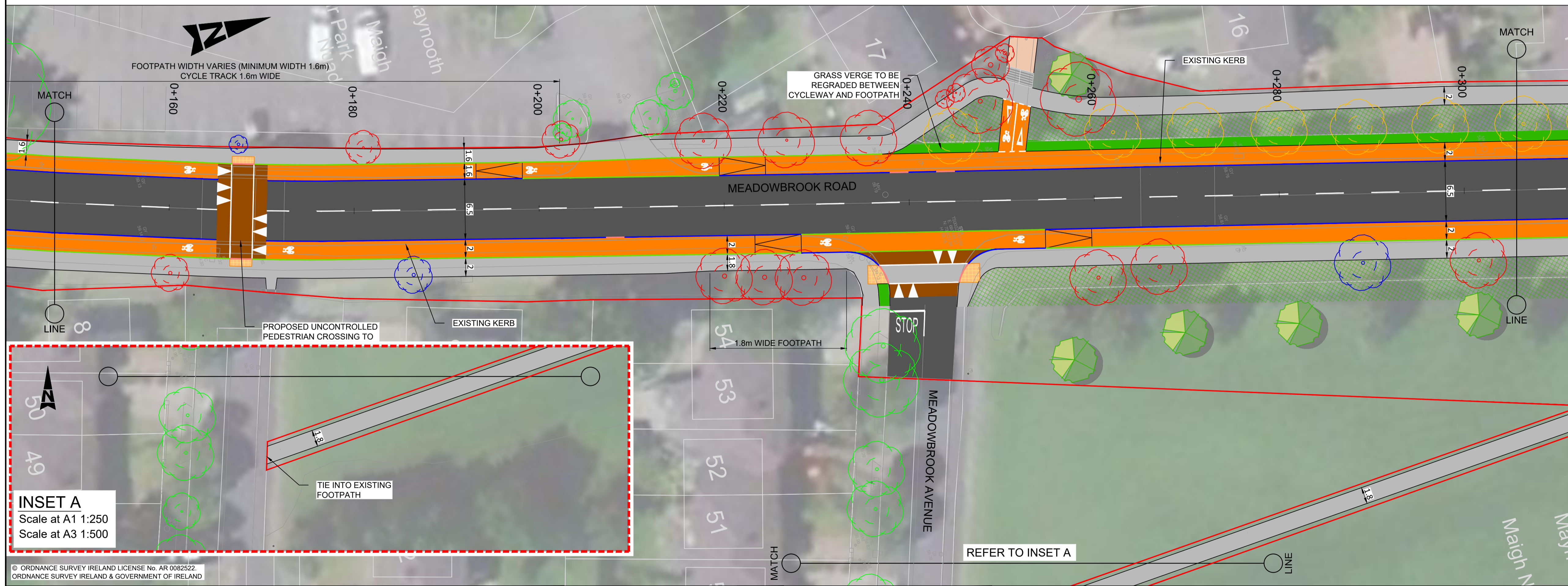
DO NOT SCALE



- GENERAL NOTES**
1. ALL DIMENSIONS ARE IN MILLIMETRES UNLESS NOTED OTHERWISE
  2. ONLY WRITTEN DIMENSIONS SHALL BE USED. NO DIMENSIONS SHALL BE SCALED FROM THE DRAWINGS
  3. ALL LEVELS ARE IN METRES AND ARE TO MALIN HEAD DATUM
  4. ALL COORDINATES ARE IN METRES AND ARE TO IRISH TRANSVERSE MERCATOR
  5. DRAWINGS ARE TO BE READ IN CONJUNCTION WITH THE SPECIFICATION

- LEGEND:**
- CARRIAGEWAY
  - PROPOSED FOOTPATH
  - PROPOSED SHARED SPACE
  - PROPOSED RAISED CYCLE TRACK / LANE
  - PROPOSED ON ROAD CYCLE LANE
  - PROPOSED RAISED TABLE / ENTRY TREATMENT
  - PROPOSED TACTILE PAVING (CONTROLLED)
  - PROPOSED TACTILE PAVING (UNCONTROLLED)
  - PROPOSED GRASS VERGE
  - EXISTING GRASS VERGE TO BE RETAINED
  - BLOCK PAVING AREA
  - FLUSH KERB
  - 100mm UPSTAND KERB
  - 60mm UPSTAND KERB (BEVELLED)
  - EXISTING KERB TO BE RETAINED
  - PROPOSED FENCE
  - SITE BOUNDARY
- EXISTING TREES:**
- TO BE RETAINED (WITHOUT MITIGATION MEASURES)
  - TO BE RETAINED (WITH MITIGATION MEASURES)
  - TO BE REMOVED (AS A RESULT OF THE PROPOSED SCHEME)
  - TO BE REMOVED (RECOMMENDED, REGARDLESS OF PROPOSED SCHEME)
  - PROPOSED TREES
  - DELINEATOR POSTS

- NOTES:**
1. DO NOT SCALE FROM DRAWING.
  2. PROPOSED CYCLE TRACKS, CYCLE LANES AND FOOTPATHS SHALL BE MIN. 2m WIDE UNLESS NOTED OTHERWISE



Comhairle Contae Chill Dara  
Kildare County Council

NTA  
Údarás Náisiúnta Iompair  
National Transport Authority

Rev	Description	By	Date	Chk'd	Auth
-	FOR PART 8 SUBMISSION	DB	25.02.22	RR	ST

**ATKINS**  
Member of the SNC-Lavalin Group

Alkins House, 150-155 Ailside  
Business Park, Swords, Co. Dublin  
Tel (+353) 01 810 8000  
Fax (+353) 01 810 8001

Unit 2B, 2200 Cork Airport  
Business Park, Cork  
Tel (+353) 021 429 0300  
Fax (+353) 021 429 0360

1st Floor Technology House  
Parkmore Technology Park, Galway  
Tel (+353) 091 786 050  
Fax (+353) 091 779 830

Client  
KILDARE COUNTY COUNCIL

Project  
MEADOWBROOK CYCLE SCHEME

Purpose  
FOR PART 8 SUBMISSION

Title  
MEADOWBROOK ROAD PRELIMINARY DESIGN SHEET 1 OF 2

Original Scale	Design/Drawn	Checked	Authorised
1:250 at A1 1:500 at A3	DB	RR	ST
Date	Date	Date	Date
25.02.22	25.02.22	25.02.22	25.02.22

Status  
P8

Drawing Number  
5208212 / HTR / DR / 0123

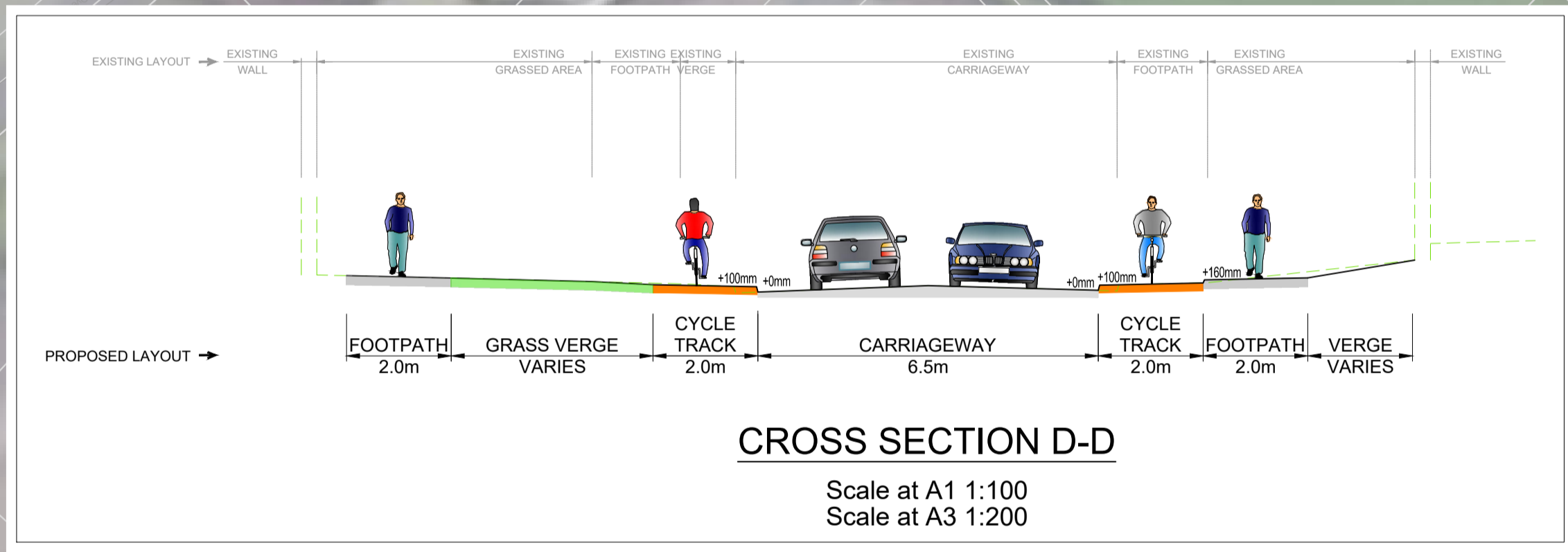
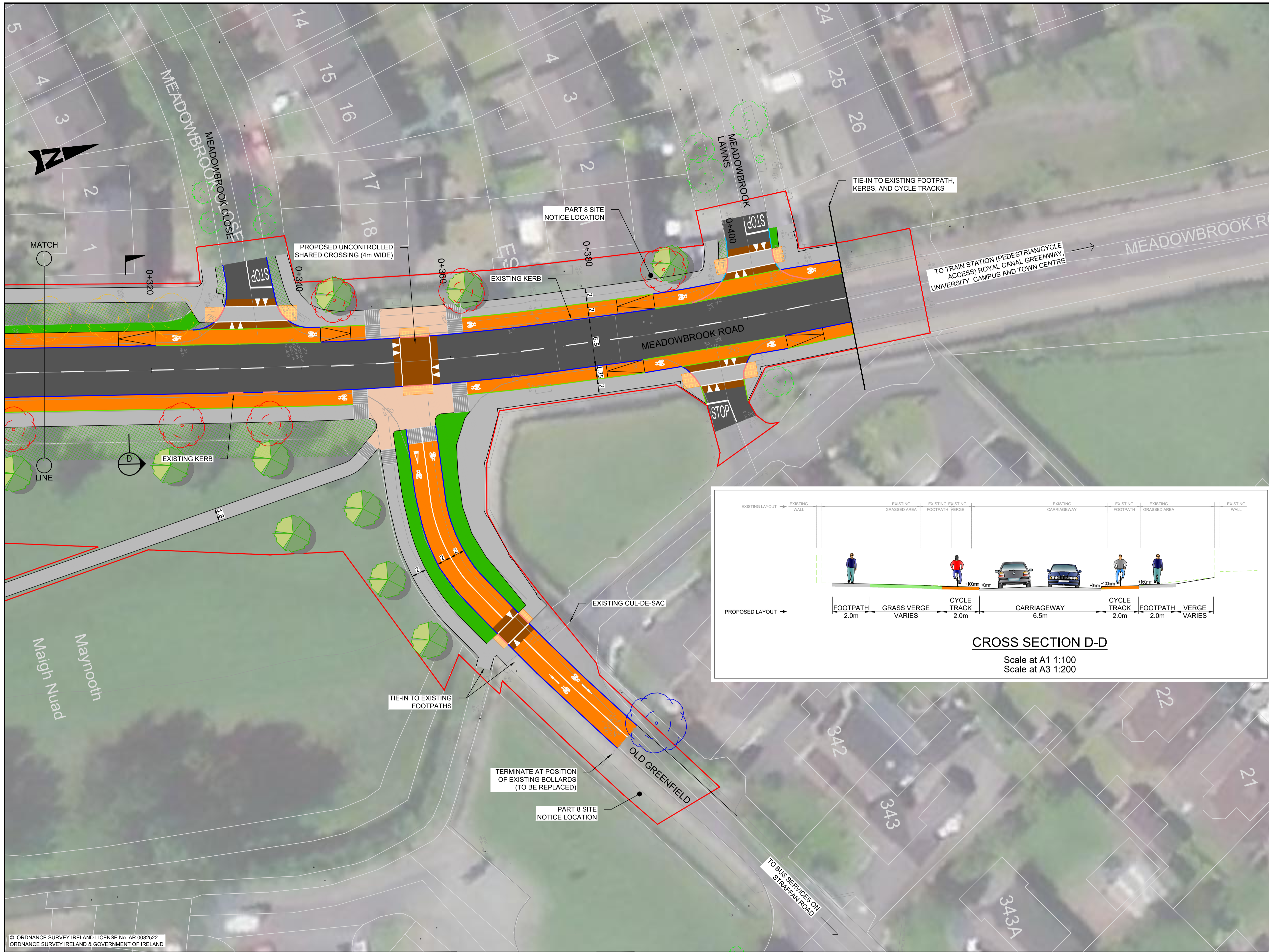
Rev  
A

File: 5208212\_HTR\_DR\_0123.dwg  
Date: Feb 25, 2022 - 9:03am  
Plotted by: jberaha

100  
10  
0

A1

DO NOT SCALE



- GENERAL NOTES**
1. ALL DIMENSIONS ARE IN MILLIMETRES UNLESS NOTED OTHERWISE
  2. ONLY WRITTEN DIMENSIONS SHALL BE USED. NO DIMENSIONS SHALL BE SCALED FROM THE DRAWINGS
  3. ALL LEVELS ARE IN METRES AND ARE TO MALIN HEAD DATUM
  4. ALL COORDINATES ARE IN METRES AND ARE TO IRISH TRANSVERSE MERCATOR
  5. DRAWINGS ARE TO BE READ IN CONJUNCTION WITH THE SPECIFICATION

- LEGEND:**
- CARRIAGEWAY
  - PROPOSED FOOTPATH
  - PROPOSED SHARED SPACE
  - PROPOSED RAISED CYCLE TRACK / LANE
  - PROPOSED ON ROAD CYCLE LANE
  - PROPOSED RAISED TABLE / ENTRY TREATMENT
  - PROPOSED TACTILE PAVING (CONTROLLED)
  - PROPOSED TACTILE PAVING (UNCONTROLLED)
  - PROPOSED GRASS VERGE
  - EXISTING GRASS VERGE TO BE RETAINED
  - BLOCK PAVING AREA
  - FLUSH KERB
  - 100mm UPSTAND KERB
  - 60mm UPSTAND KERB (BEVELLED)
  - EXISTING KERB TO BE RETAINED
  - PROPOSED FENCE
  - SITE BOUNDARY
- EXISTING TREES:**
- TO BE RETAINED (WITHOUT MITIGATION MEASURES)
  - TO BE RETAINED (WITH MITIGATION MEASURES)
  - TO BE REMOVED (AS A RESULT OF THE PROPOSED SCHEME)
  - TO BE REMOVED (RECOMMENDED, REGARDLESS OF PROPOSED SCHEME)
  - PROPOSED TREES
  - DELINEATOR POSTS

- NOTES:**
1. DO NOT SCALE FROM DRAWING.
  2. PROPOSED CYCLE TRACKS, CYCLE LANES AND FOOTPATHS SHALL BE MIN. 2m WIDE UNLESS NOTED OTHERWISE

© ORDNANCE SURVEY IRELAND LICENSE No. AR 0082522  
ORDNANCE SURVEY IRELAND & GOVERNMENT OF IRELAND



**Comhairle Contae Chill Dara**  
Kildare County Council

**NTA**  
Údarás Náisiúnta Iompair  
National Transport Authority

Rev	Description	By	Date	Chk'd	Auth
-	FOR PART 8 SUBMISSION	DB	25.02.22	RR	ST

**ATKINS**  
Member of the SNC-Lavalin Group

Alkins House, 150-155 Ailside Business Park, Swords, Co. Dublin  
Tel (+353) 01 810 8000 Fax (+353) 01 810 8001

Unit 2B, 2200 Cork Airport Business Park, Cork  
Tel (+353) 021 429 0300 Fax (+353) 021 429 0360

1st Floor Technology House Parkmore Technology Park, Galway  
Tel (+353) 091 786 050 Fax (+353) 091 779 830

Client  
**KILDARE COUNTY COUNCIL**

Project  
**MEADOWBROOK CYCLE SCHEME**

Purpose  
**FOR PART 8 SUBMISSION**

Title  
**MEADOWBROOK ROAD PRELIMINARY DESIGN SHEET 2 OF 2**

Original Scale 1:250 at A1 1:500 at A3	Design/Drawn DB Date 25.02.22	Checked RR Date 25.02.22	Authorised ST Date 25.02.22
Status P8	Drawing Number 5208212 / HTR / DR / 0124	Rev A	

File: 5208212\_HTR\_DR\_0124.dwg  
Date: Feb 25, 2022 - 9:04am  
Plotted by: jberaha